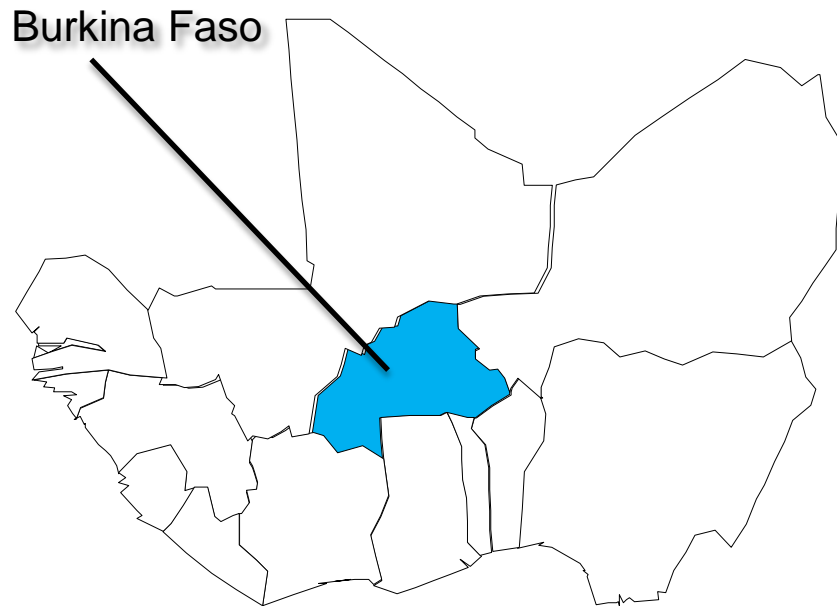


# Project “Doing Business in the Economic Community of West African States (ECOWAS)”

**Country Profile of Burkina Faso**  
by: Yasmine Nassif and Isabelle Gieschen

## Burkina Faso: Overview (1/2)

### Map of ECOWAS & Pictures



The flag of Burkina Faso

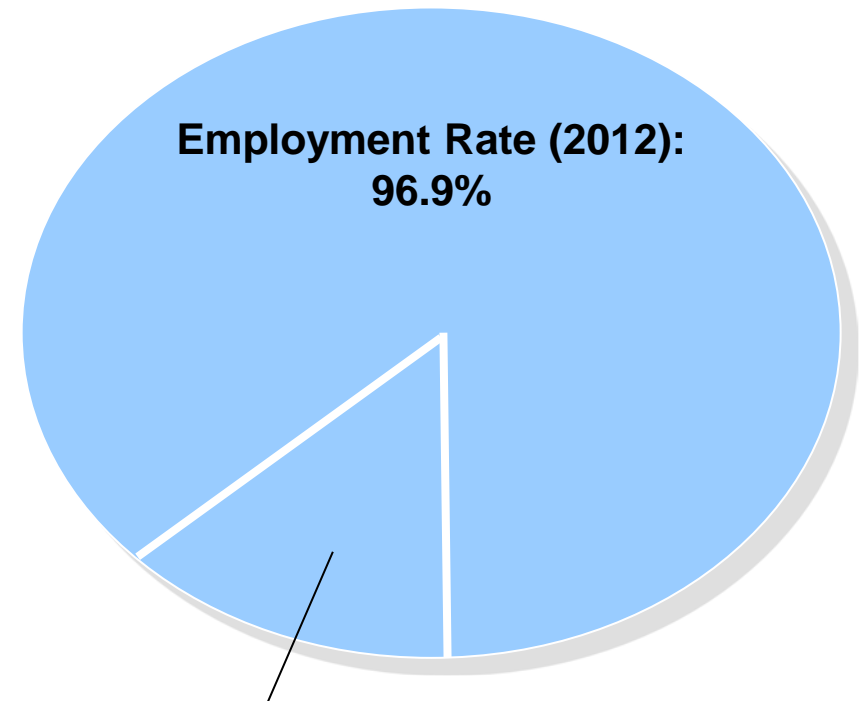


Burkina Faso's president .

## Burkina Faso: Overview (2/2)

### Demography & Geography

Population	18.4 million
Capital	Ouagadougou
Type of government	Semi-presidentialrepublic
Year of independence	1960
Languages	French (official)
Religion	Muslim (60.5%) Catholic (19%) & Others
Currency & Exchange rate (date)	West African CFA franc (XOF) 1.00 € = 655 XOF (18.01.2015)



**Unemployment Rate (2012): 3.1%**

\*rounded figures

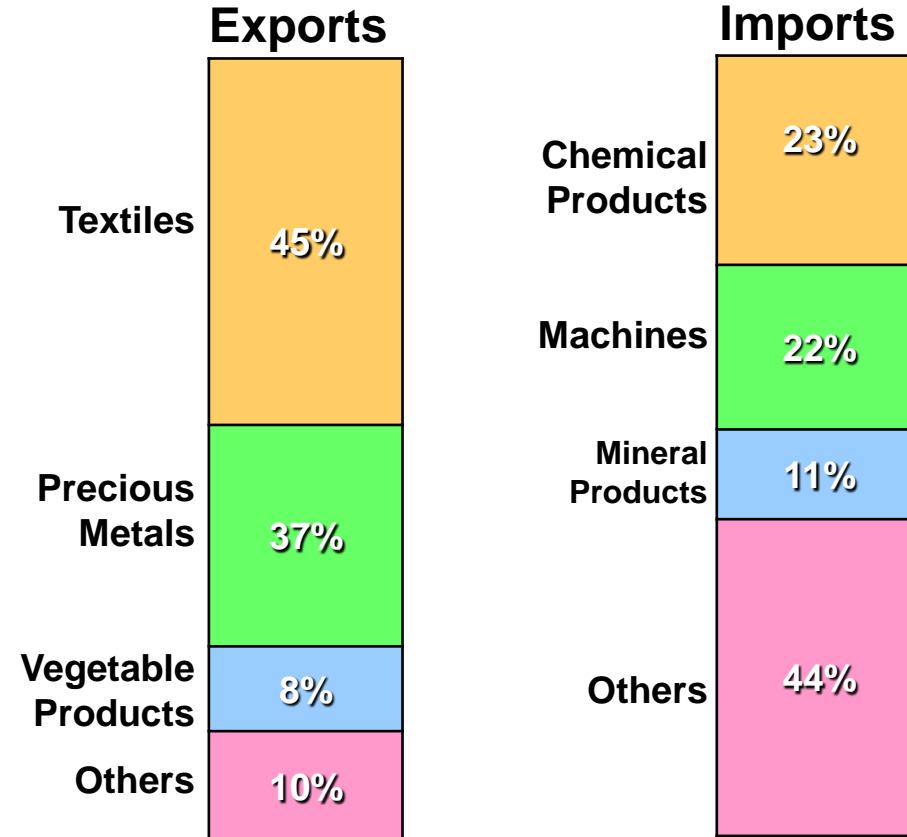
Source: 1) <http://www.indexmundi.com/factbook/countries> 2) <http://www.xe.com/currencyconverter/#converter> 3) <http://data.worldbank.org/indicator/SL.UEM.TOTL.ZS>

## Burkina Faso: Economy (1/3)

### GDP

<b>GDP</b>	11.6 billion US\$ (current US\$)
	28 billion US\$ (PPP)
<b>GDP growth</b>	+6.5% (based on 2005 US\$)
<b>GDP per capita</b>	684 US\$ (PPP)

### Total Trade of merchandise & commercial services (2012)



### Trade Value



\*rounded figures

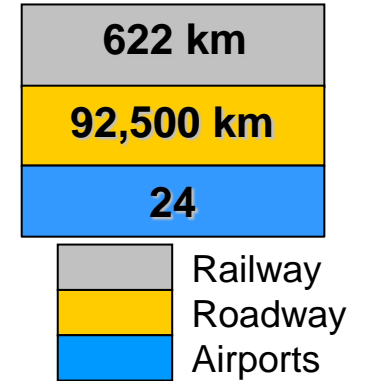
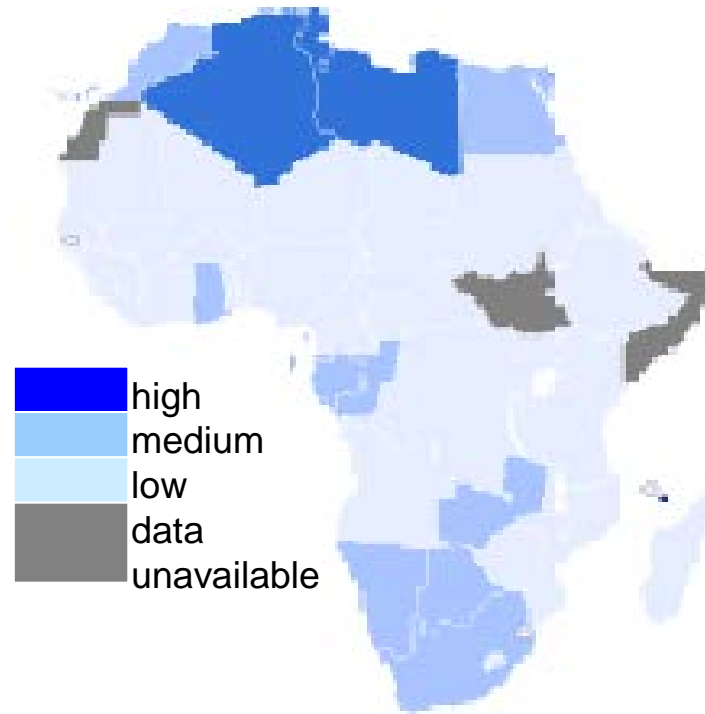
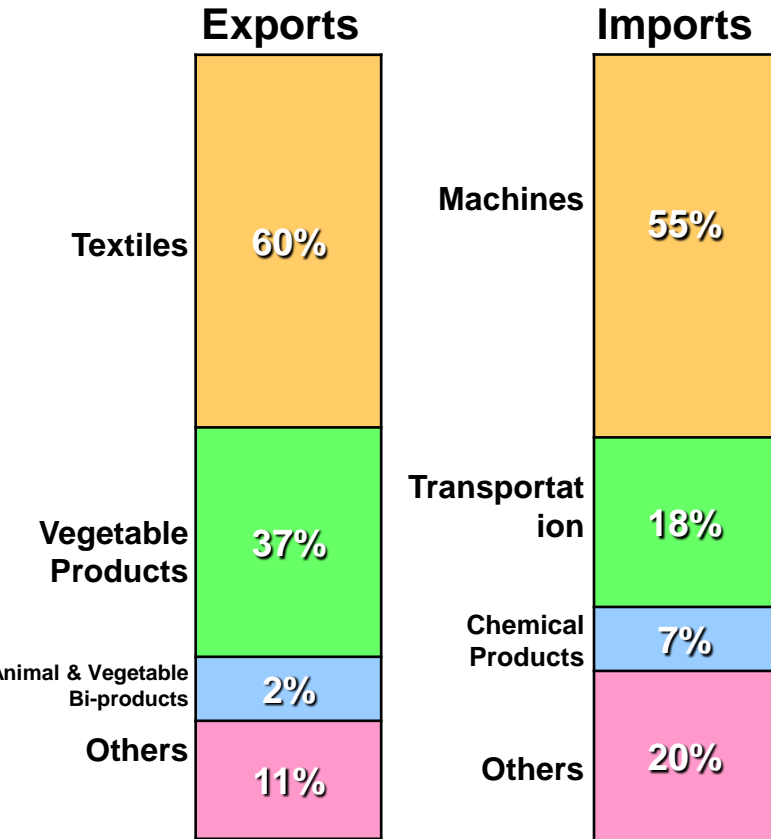
Source: 1) <http://data.worldbank.org/indicator/NY.GDP.MKTP.CD> <http://data.worldbank.org/indicator/NY.GDP.MKTP.PP.CD>  
<http://data.worldbank.org/indicator/NY.GDP.MKTP.KD.ZG> <http://data.worldbank.org/indicator/NY.GDP.PCAP.PP.KD> 2) <http://www.indexmundi.com/factbook/countries>  
 3) [http://atlas.media.mit.edu/explore/tree\\_map/hs/import/mli/all/show/2012/](http://atlas.media.mit.edu/explore/tree_map/hs/import/mli/all/show/2012/) 4) [http://atlas.media.mit.edu/explore/tree\\_map/hs/export/mli/all/show/2012/](http://atlas.media.mit.edu/explore/tree_map/hs/export/mli/all/show/2012/)

## Burkina Faso: Economy (2/3)

Trade of merchandise & commercial services with Germany (2012)

Human Development Index  
HDI: 0.388 (Rank: 181)

Transport

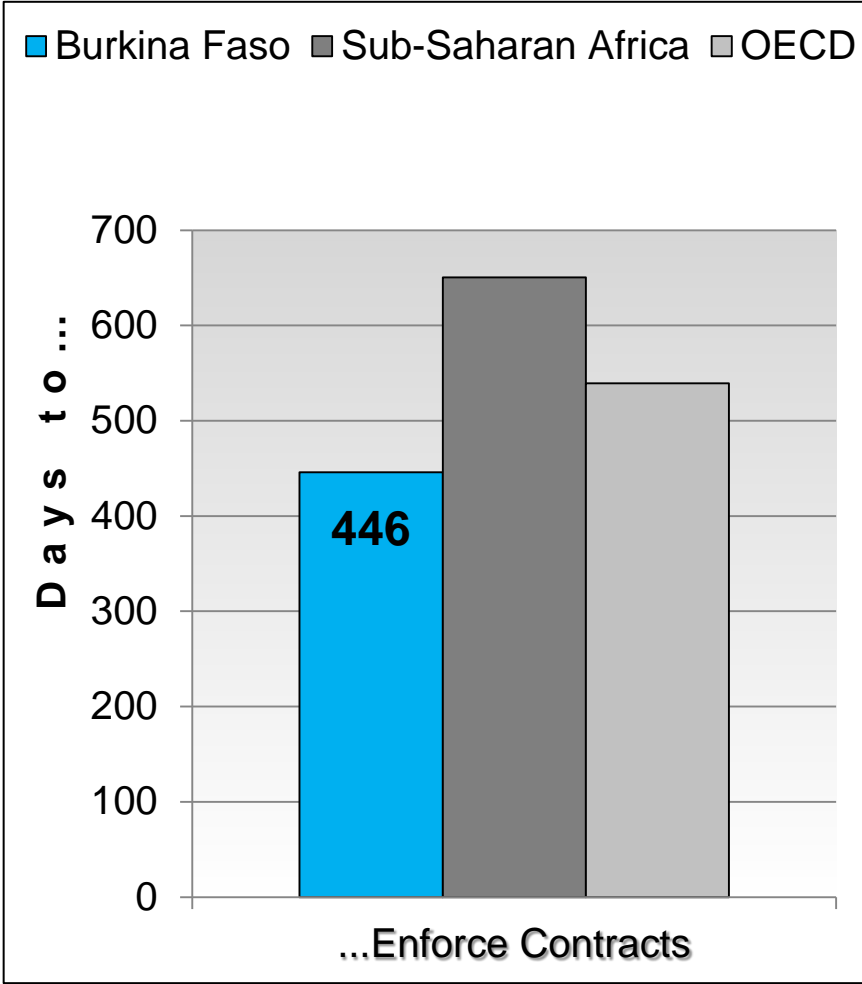
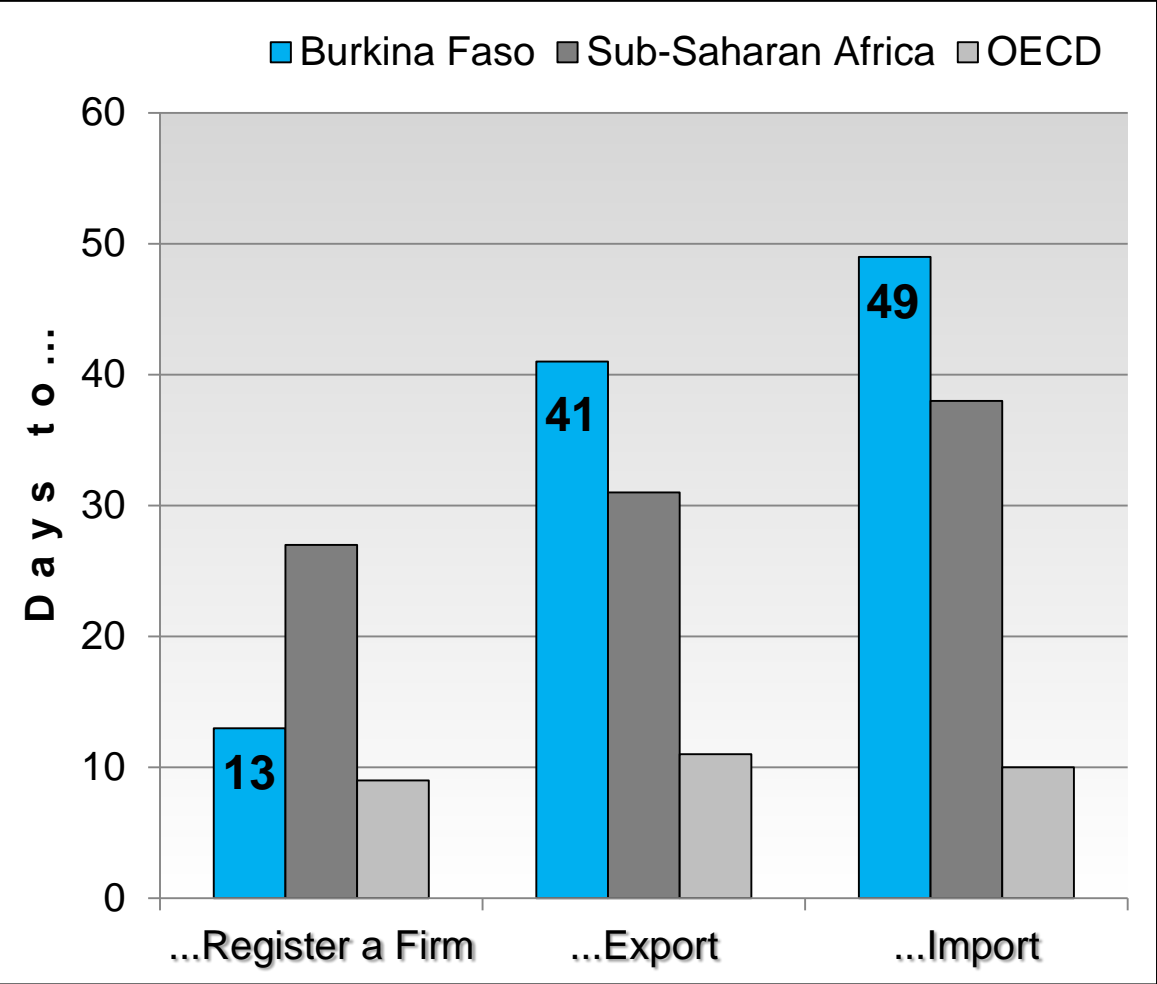


\*rounded figures

Source: 1) [http://atlas.media.mit.edu/explore/tree\\_map/hs/import/mli/deu/show/2012/](http://atlas.media.mit.edu/explore/tree_map/hs/import/mli/deu/show/2012/) 2) [http://atlas.media.mit.edu/explore/tree\\_map/hs/export/mli/deu/show/2012/](http://atlas.media.mit.edu/explore/tree_map/hs/export/mli/deu/show/2012/)  
3) <http://hdr.undp.org/en/content/table-1-human-development-index-and-its-components> 4) <http://www.infoplease.com/countries.html>

## Burkina Faso: Economy (3/3)

### Ease of Doing Business



Source: <http://www.doingbusiness.org/rankings>

## Burkina Faso: Consumption (1/2)

### Energy Consumption

Energy	Burkina Faso	Hungary (Population: 9.90 million)	Measuring Unit
Petroleum	10	135	Thousand Barrels per Day
Natural Gas	0.00	339	Billion Cubic Feet
Coal	0.00	12	Million Short Tons
Electricity	1	37	Billion kWh

### Household Consumption Expenditure (2009)

<b>Food &amp; Beverages: 45%</b>	<b>Housing: 12%</b>	<b>Alcohol: 9%</b>
<b>Furnishings: 8%</b>	<b>Transport: 6%</b>	<b>Recreation &amp; Culture: 2%</b>
<b>Others: 18%</b>		

\*rounded figures

Source: 1) [http://en.wikipedia.org/wiki/Member\\_state\\_of\\_the\\_European\\_Union](http://en.wikipedia.org/wiki/Member_state_of_the_European_Union) 2) <http://www.eia.gov/countries/index.cfm>

3) <http://www.afdb.org/fileadmin/uploads/afdb/Documents/Publications/Household%20Consumption%20Report.pdf>

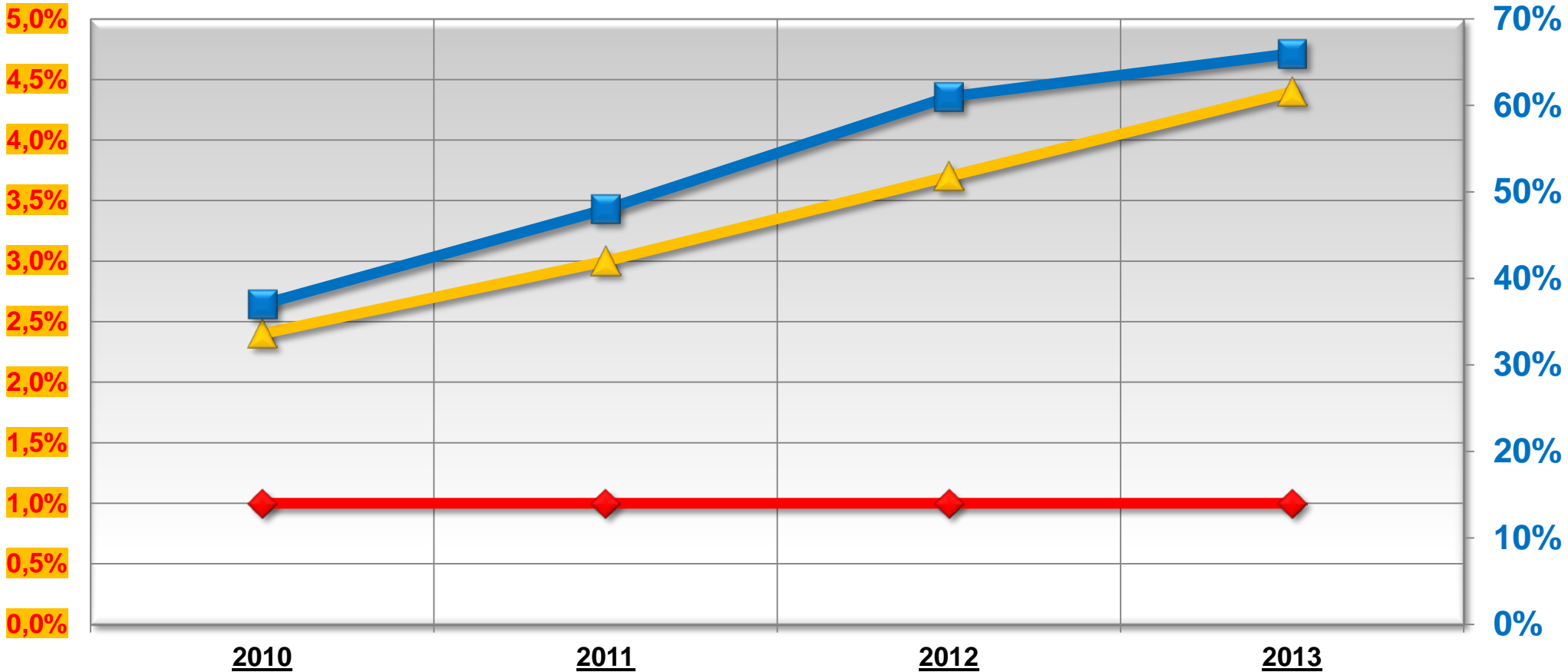
## Burkina Faso: Consumption (2/2)

### Penetration of communication tools

Telephone lines & Internet

Mobile subscriptions

◆ Telephone lines    
 ▲ Internet users    
 ■ Mobile cellular subscriptions



Source: 1) <http://data.worldbank.org/indicator/IT.NET.USER.P2>  
 3) <http://data.worldbank.org/indicator/IT.CEL.SETS.P2>

2) <http://data.worldbank.org/indicator/IT.MLT.MAIN.P2>