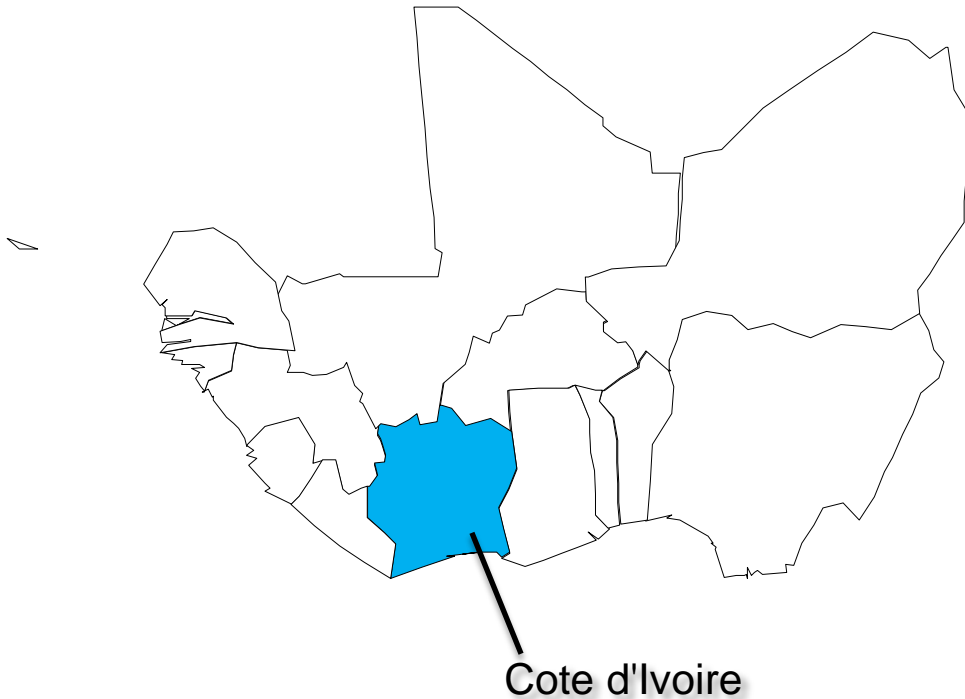


Project “Doing Business in the Economic Community of West African States (ECOWAS)”

Country Profile of Cote d’Ivoire
by: Jiang Shan

Cote d'Ivoire: Overview (1/2)

Map of ECOWAS & Pictures



Basilica of Our Lady of Peace in Yamoussoukro

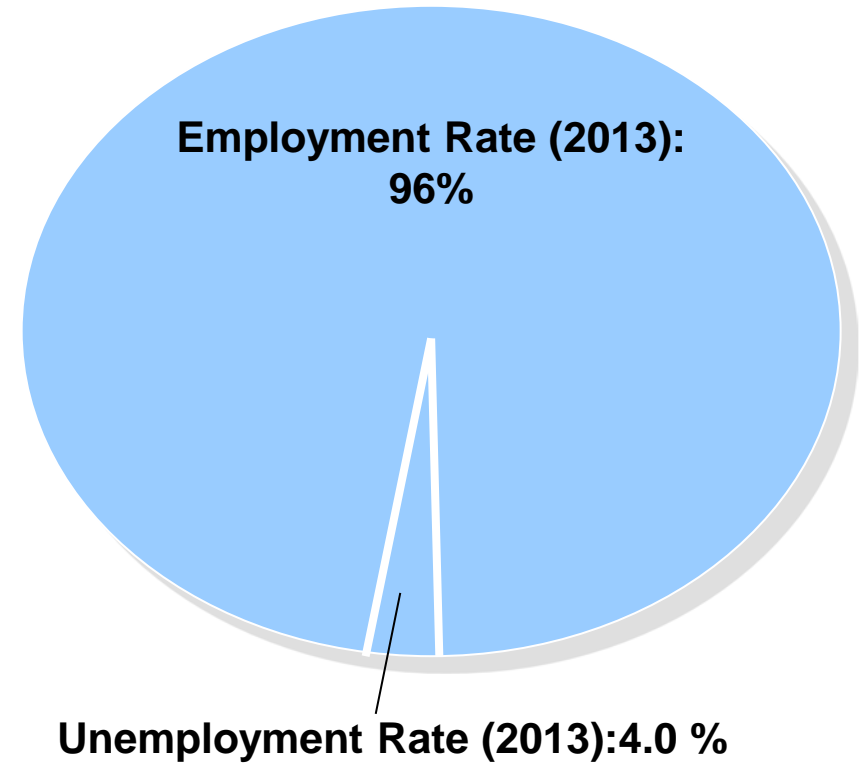


Cote d'Ivoire's president and The First Family of U.S.

Cote d'Ivoire: Overview (2/2)

Demography & Geography

Population	22.84 million
Capital	Yamoussoukro
Type of government	Presidential republic
Year of independence	1960
Languages	French (official) Dioula (local 60%)
Religion	Indigenous beliefs (51%), Christian (29%), Muslim (20%)
Currency & Exchange rate (date)	West African CFA franc (XOF) 1.00 € = 655.957 XOF (18.01.2015)



*rounded figures

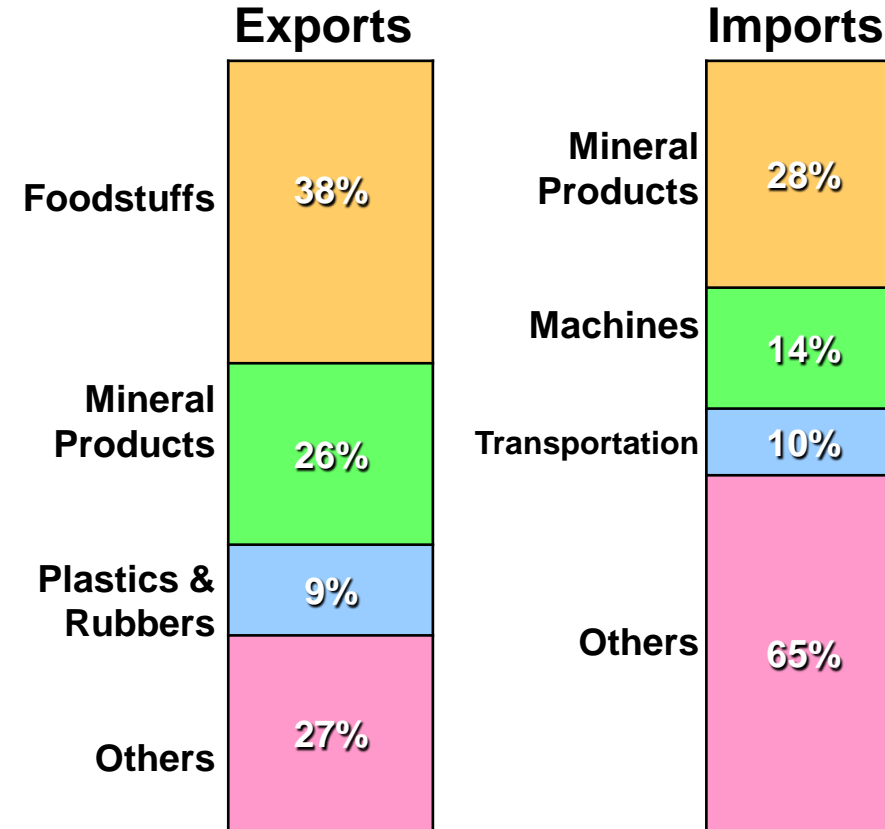
Source: 1) <http://www.indexmundi.com/factbook/countries> 2) <http://www.xe.com/currencyconverter/#converter> 3) <http://data.worldbank.org/indicator/SL.UEM.TOTL.ZS>

Cote d'Ivoire: Economy (1/3)


GDP

GDP	31.1 billion US\$ (current US\$)
	65.2 billion US\$ (PPP)
GDP growth	+8.7% (based on 2005 US\$)
GDP per capita	3107 US\$ (PPP)

Total Trade of merchandise & commercial services (2012)



Trade Value

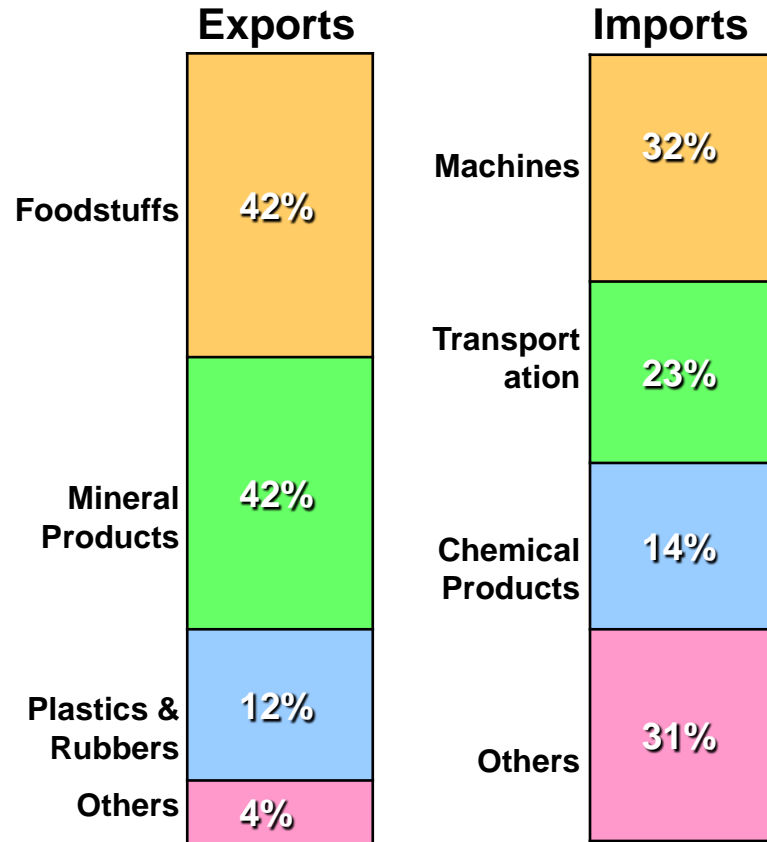


*rounded figures

Source: 1) <http://data.worldbank.org/indicator/NY.GDP.MKTP.CD> <http://data.worldbank.org/indicator/NY.GDP.MKTP.PP.CD>
<http://data.worldbank.org/indicator/NY.GDP.MKTP.KD.ZG> <http://data.worldbank.org/indicator/NY.GDP.PCAP.PP.KD> 2) <http://www.indexmundi.com/factbook/countries>
 3) http://atlas.media.mit.edu/explore/tree_map/hs/import/mli/all/show/2012/ 4) http://atlas.media.mit.edu/explore/tree_map/hs/export/mli/all/show/2012/

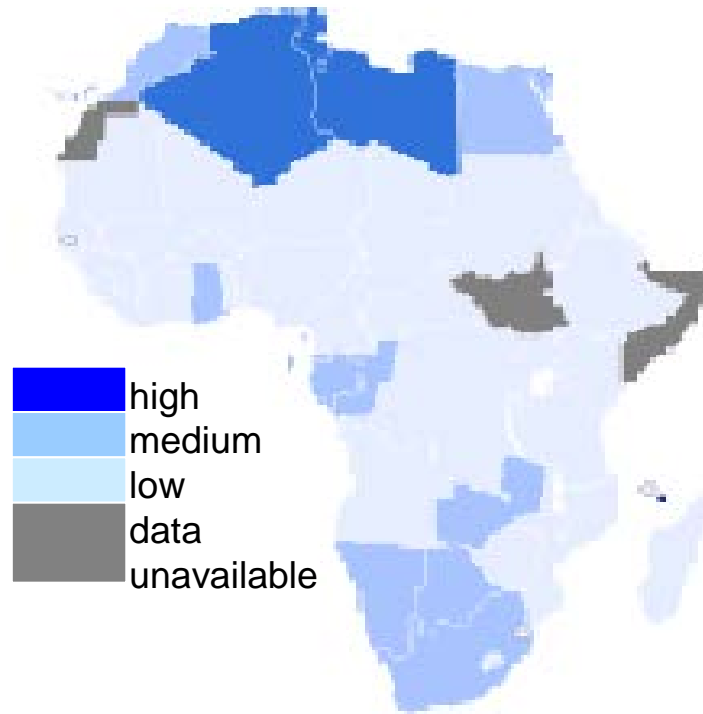
Cote d'Ivoire: Economy (2/3)

Trade of merchandise & commercial services with Germany (2012)

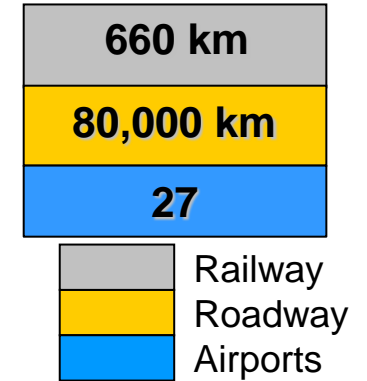


*rounded figures

Human Development Index
HDI: 0.476 (Rank: 165)



Transport



Source: 1) http://atlas.media.mit.edu/explore/tree_map/hs/import/mli/deu/show/2012/

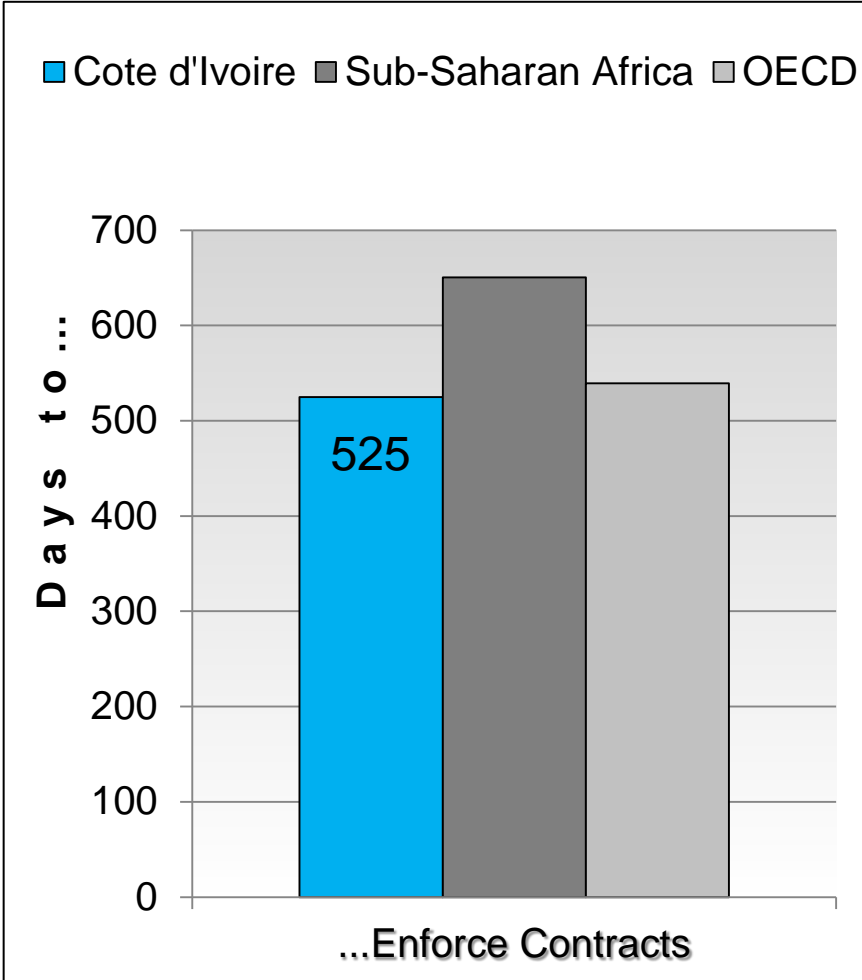
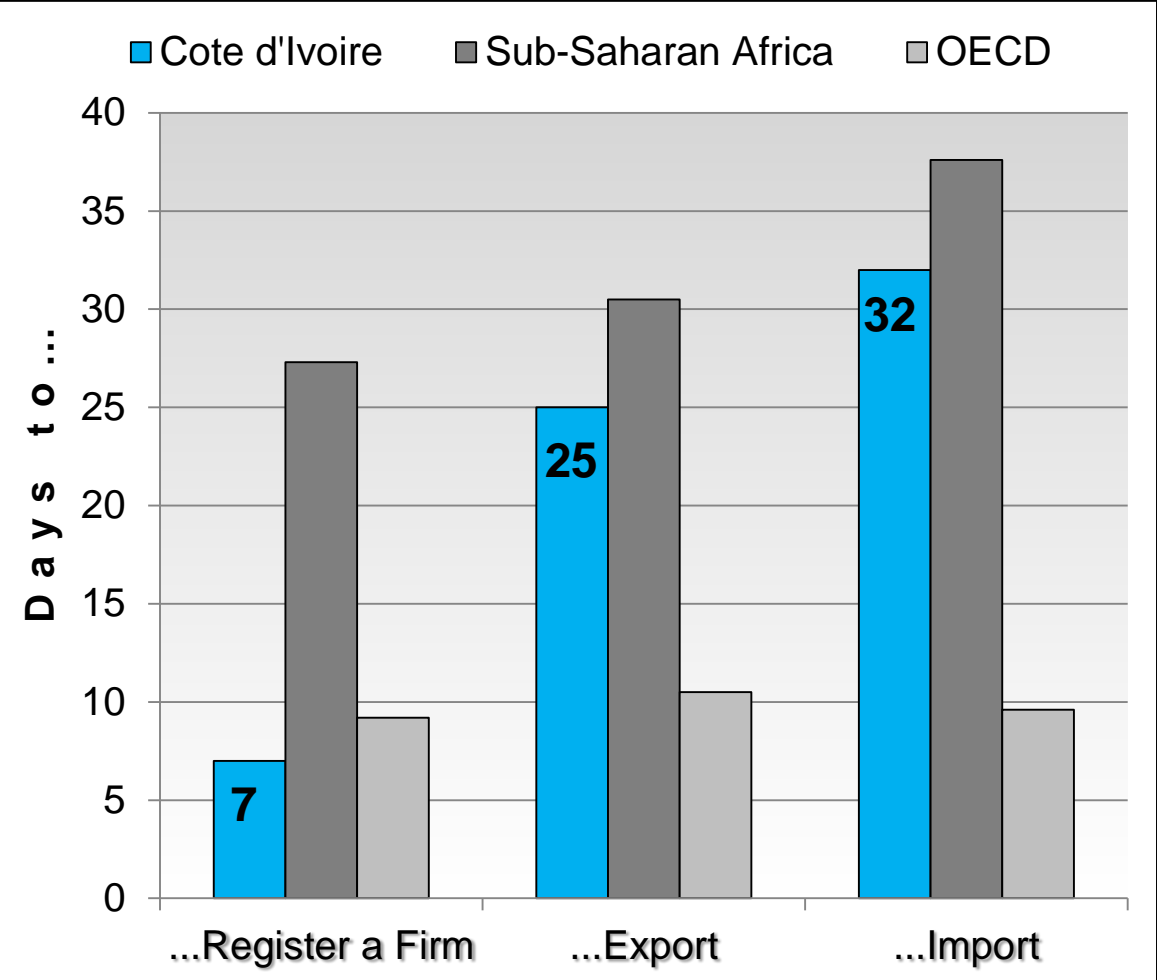
2) http://atlas.media.mit.edu/explore/tree_map/hs/export/mli/deu/show/2012/

3) <http://hdr.undp.org/en/content/table-1-human-development-index-and-its-components>

4) <http://www.infoplease.com/countries.html>

Cote d'Ivoire: Economy (3/3)

Ease of Doing Business



Source: <http://www.doingbusiness.org/rankings>

Cote d'Ivoire: Consumption (1/2)

Energy Consumption

Energy	Cote d'Ivoire	Romania (Population: 19.94 million)	Measuring Unit
Petroleum	23	215	Thousand Barrels per Day
Natural Gas	57	476	Billion Cubic Feet
Coal	0.00	40	Million Short Tons
Electricity	5	46	Billion kWh

Household Consumption Expenditure (2009)

Food & Beverages: 45%	Housing: 12%	Transport: 10%
Clothing & Footwear: 4%	Furnishings: 9%	Recreation & Culture: 3%
Others: 17%		

*rounded figures

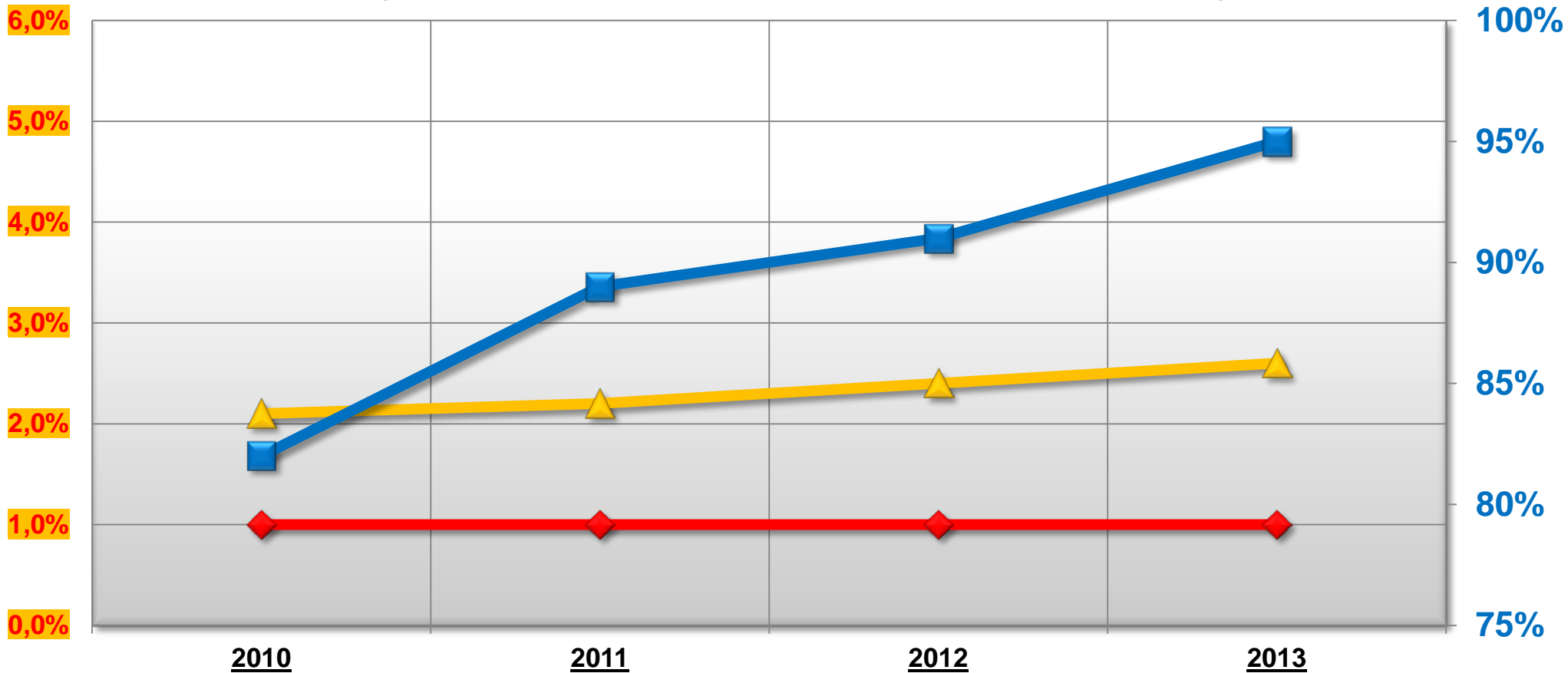
Source: 1) http://en.wikipedia.org/wiki/Member_state_of_the_European_Union 2) <http://www.eia.gov/countries/index.cfm>

3) <http://www.afdb.org/fileadmin/uploads/afdb/Documents/Publications/Household%20Consumption%20Report.pdf>

Cote d'Ivoire: Consumption (1/2)

Penetration of communication tools

◆ Telephone lines ▲ Internet users ■ Mobile cellular subscriptions



Source: 1) <http://data.worldbank.org/indicator/IT.NET.USER.P2>
3) <http://data.worldbank.org/indicator/IT.CEL.SETS.P2>

2) <http://data.worldbank.org/indicator/IT.MLT.MAIN.P2>